







# City of Malden Missouri Official Zoning Map March 16, 2017

----- City\_Limits

- zone**
-  C1
  -  C2
  -  I
  -  I2
  -  R1
  -  R2

This is to certify that this is the Official Zoning Map referred in the City of Malden's Zoning Regulations Chapter 400. This map replaces and supersedes the previous Official Zoning Map Law 89.360. This map is part of the Zoning Plan and was adopted by a full majority vote of the Planning Commission. This action was taken on: \_\_\_\_\_

Attest \_\_\_\_\_  
Signature of the Secretary of the Commission

To be filed in the Office of the Commission at 201 S. Madison, Malden, Missouri 63863.  
File number: "Zoning Map 2017-1"  
A copy shall be available in the Recorder of Deeds and made available for public inspection.

